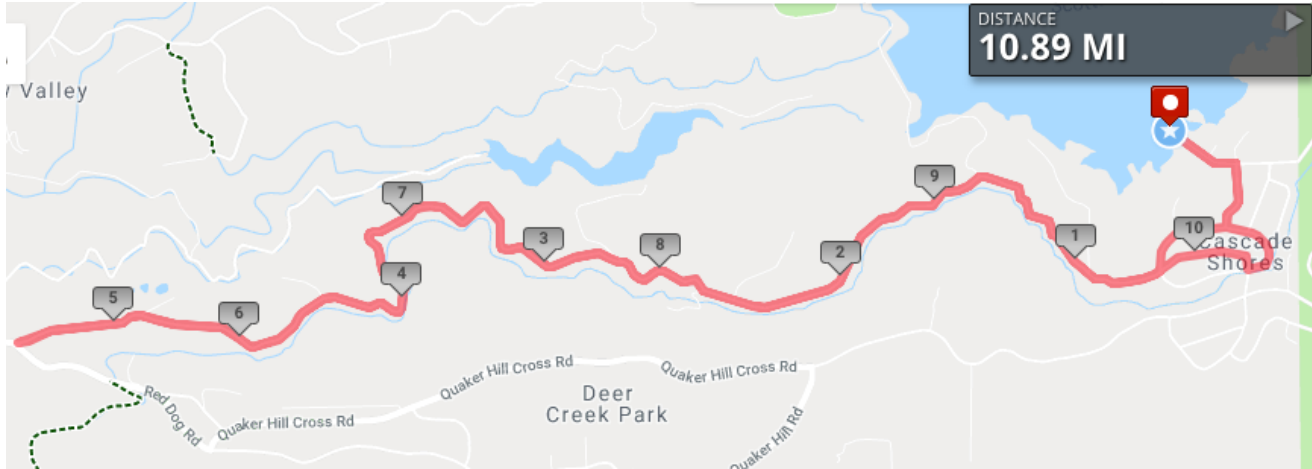
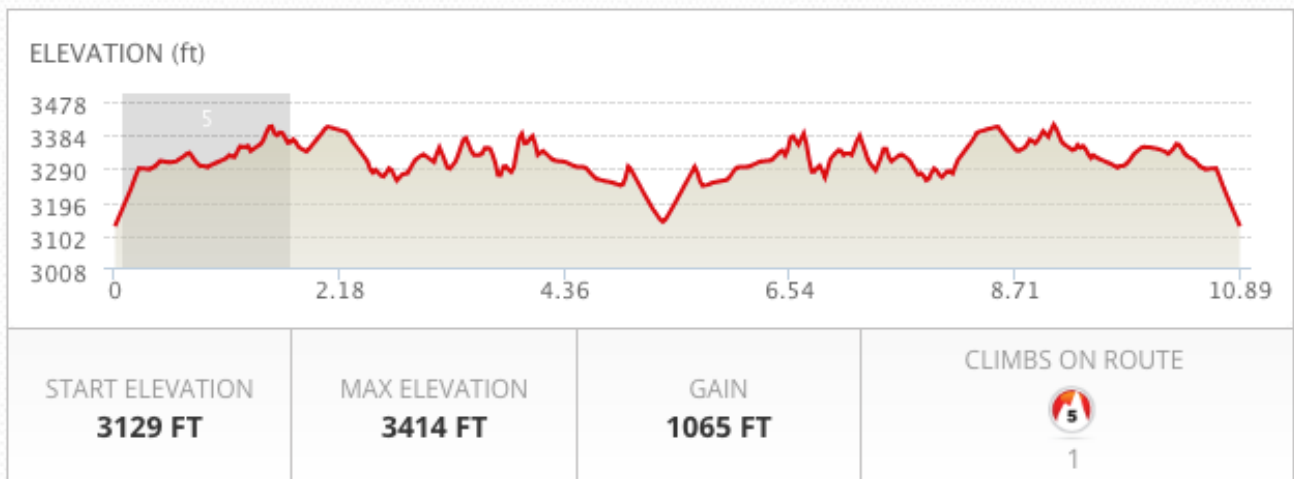


# BSM BIKE COURSE

## ROUTE, DIRECTIONS, ELEVATION




.2 miles up Lake Lane, right on Gaston Dr., right on Cascade Loop, right on Pasquale Rd. to Red Dog Road where you turn around and come back to a left on the second Cascade Loop, right onto Gaston Dr., left on Lake Lane as you slowly descend to the transition at the bottom of the hill.



### CLIMB DETAILS

[Learn About Climb Ratings](#)

[Download Data](#)

Rating	Start/End Points	Length	Start/End Elevation	Avg Grade
	0.06 mi/1.69 mi	1.63 mi	3,150 ft/3,367 ft	2.5%